PLAN
COAL MINE OPERATED BY H. BANKS
PINTO ~ SASK.

SURVEY EXTENDED	REFERENCE	
OUTBOUND 2ND & 3RD Angles	FILE No 41	DRAWING No 5
	AUTHORITY C.S. No 31 L.S.9 of 26 (6 W.S.)	
	DATE OF ISSUE 7TH MAY 23	
	LESSEE ROOH BANKS	
	OPERATOR	
	DOMINION SECRN 49 F.T.	
	SCALE 60 FT TO AN INCH	
	SURVEYOR R. J. LEE	
	SUPERVISING MINING ENGINEER C. C. ROSS OTTAWA ONT.	

STATION	DIST.	BEARING	REMARKES
1 - 2	1.5	N 15° E	16 - 4 W.S. on Tag
2 - 3	49.0	N 40° W	16 - 4 W.S.
3 - 4	51.4	N 35° W	
4 - 5	40.0	N 50° W	
5 - 6	31.0	S 15° W	
6 - 7	30.0	S 30° W	

SECTION OF SEAM

KEY PLAN



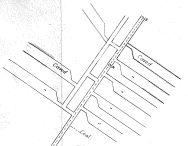
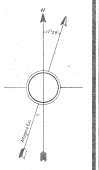
Part outlined Red was operated between the 2nd May and 15th Aug 30